









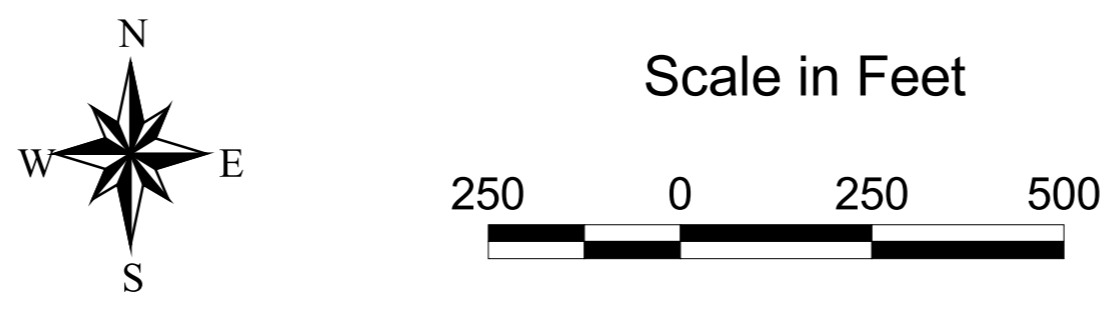


- Legend:
-  APPROXIMATE BDA BOUNDARY (191.60 acres)
 -  HERITAGE TRAIL
 -  FENCE
 -  RAILROAD
 -  ROAD
 -  WATER
- PRESERVED GREEN SPACE (65.13 acres)
-  BALL FIELDS
 -  WETLANDS PRESERVED FOR PASSIVE RECREATION (approximate)
 -  GREENWAY



Environmental Resources Management
 Exton, Pa 19341
 610-524-3500

Scale in Feet



250 0 250 500

Figure 1
 Green Space Preservation Plan
 Route 73 South Brownfields Development Area
 Borough of Palmyra, New Jersey
 June 23, 2004